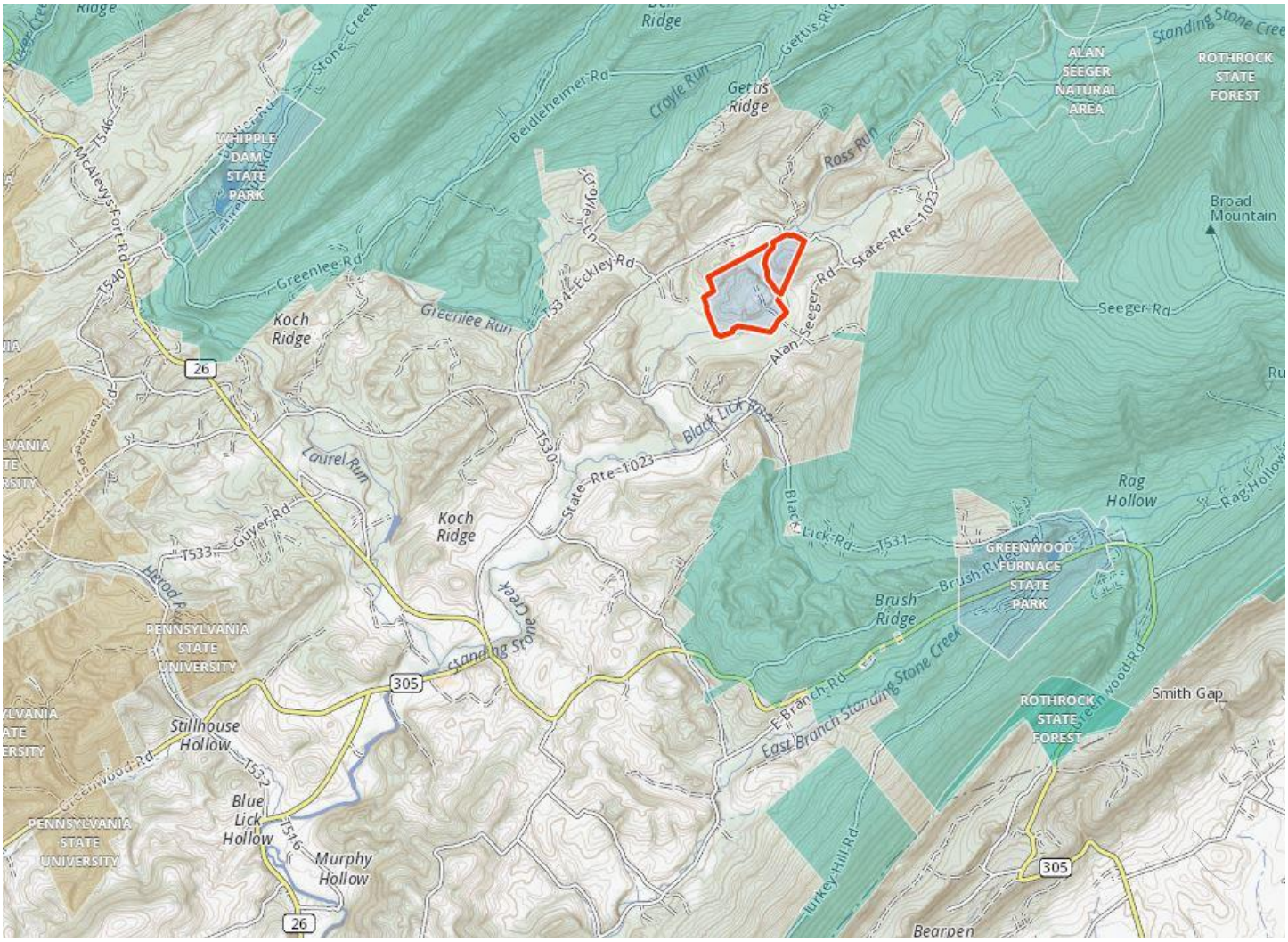
Ridge
Stone Creek
Bell Ridge
Gettis Rd
Beidlehelmer Rd
Croyle Run
Gettis Ridge
ALAN SEEGER NATURAL AREA
ROTHROCK STATE FOREST
Standing Stone Cree
WHIPPLE DAM STATE PARK
T546
McAlevys Fort Rd
T540
Greenlee Rd
Koch Ridge
Greenlee Run
T534
Eckley Rd
Croyle Run
Ross Run
State Rte 1023
Alan Seeger Rd
Broad Mountain
Seeger Rd
26
Laurel Run
T530
Black Lick Run
Rag Hollow
Rag Hollow Rd
Guyer Rd
T533
Koch Ridge
Black Lick Rd
T531
GREENWOOD FURNACE STATE PARK
Brush Ridge
Brush Ridge Rd
PENNSYLVANIA STATE UNIVERSITY
Standing Stone Creek
305
E Branch Rd
East Branch Standing Stone Creek
ROTHROCK STATE FOREST
Smith Gap
Stillhouse Hollow
T532
Greenwood Rd
Blue Lick Hollow
T516
Murphy Hollow
Turkey Hill Rd
Bearpen

Map Tools
Line Distance
Area Shape
Add Waypoint
171.73 acres
Standing Stone Cree
Alan Seeger Rd
State Rte 1023

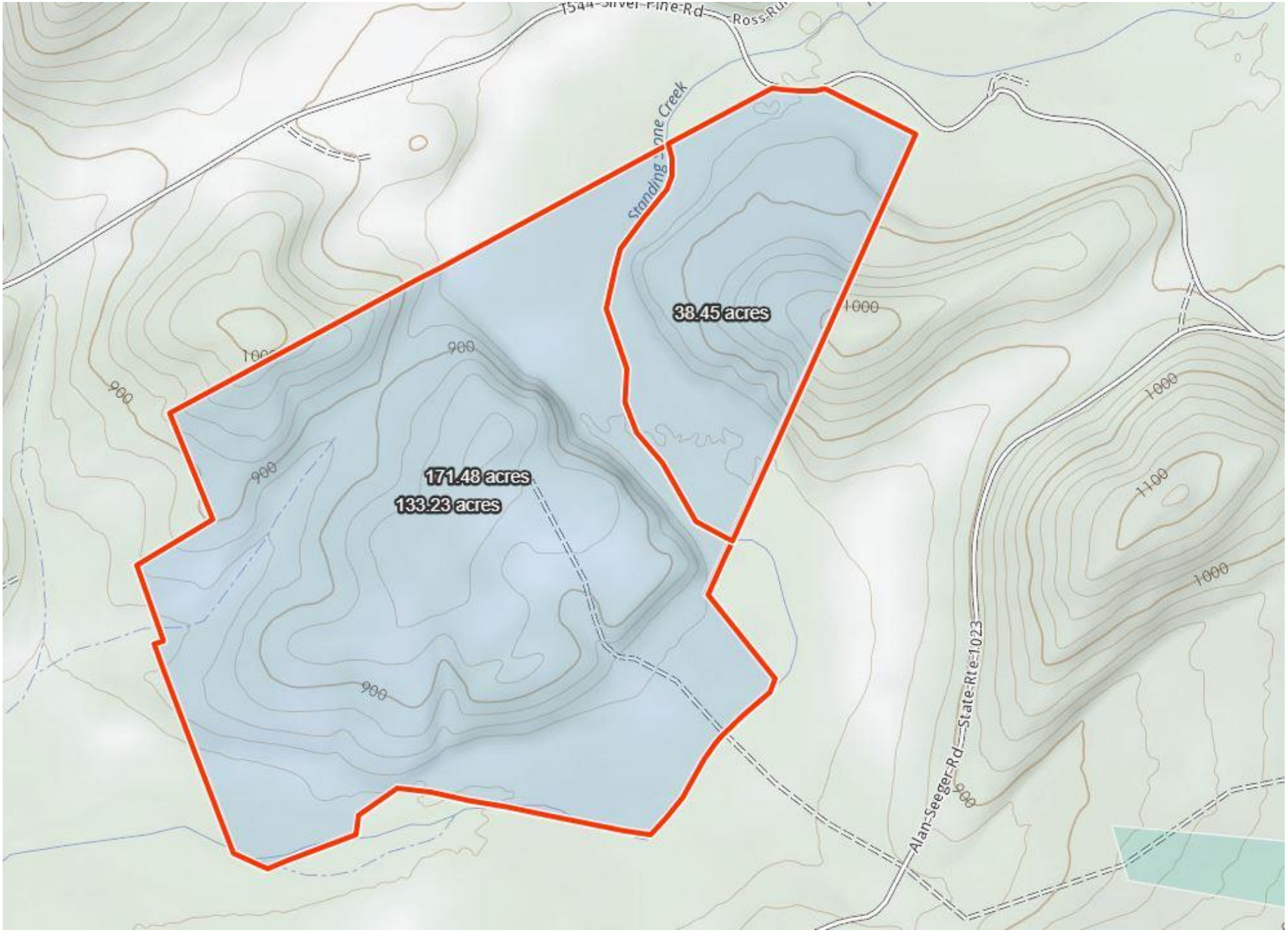
T544-Silver-Pine-Rd
Ross-Ru
Standing-Stone Creek
38.45 acres
171.48 acres
133.23 acres
1000
900
1100
Alan-Seeger-Rd
State-Rte-1023

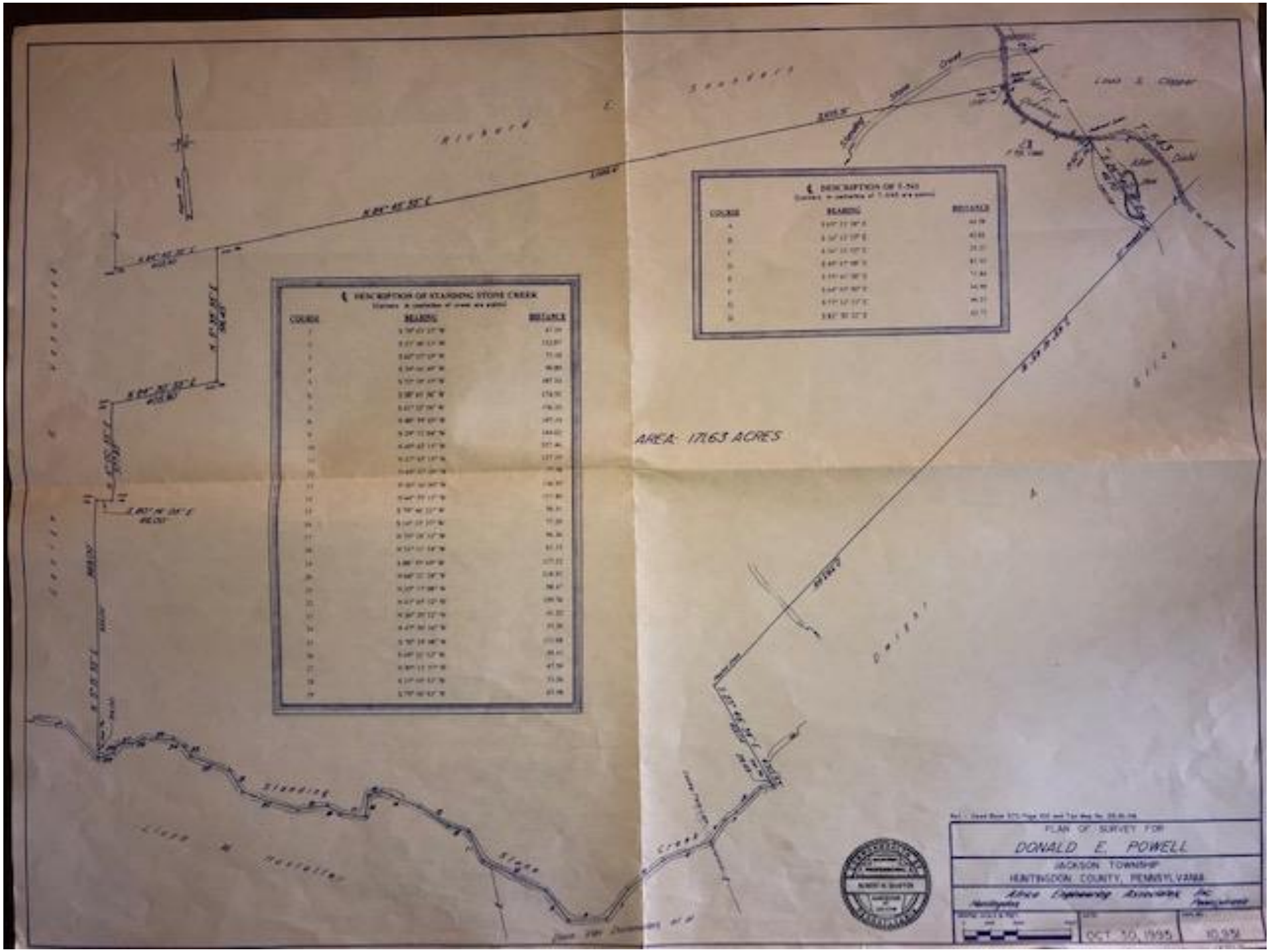
DESCRIPTION OF STANDING STONE CREEK
COURSE
BEARING
DISTANCE
DESCRIPTION OF T-343
COURSE
BEARING
DISTANCE
AREA: 17.63 ACRES
PLAN OF SURVEY FOR
DONALD E. POWELL
JACKSON TOWNSHIP
HUNTINGDON COUNTY, PENNSYLVANIA
OCT. 30, 1995