

LOCATION MAP
SCALE 1"=2000'

CLATSOP COUNTY PLANNING COMMISSION
APPROVAL ACKNOWLEDGEMENT

APPROVED BY THE CLATSOP COUNTY PLANNING COMMISSION ON
6.19.95

DATE: *6/19/95*

SNOW SHOE TOWNSHIP SUPERVISORS

APPROVED BY: *[Signature]*

DATE: *6/19/95*

DIVISION SUPERVISORS

APPROVED BY: *[Signature]*

SUBTRACTOR CERTIFICATION

I HEREBY CERTIFY THAT THE SITE PLAN AND PLANS DRAWN AND SUBMITTED
HEREON BY THE CONTRACTOR ARE TRUE AND CORRECT.
[Signature]
REGISTERED PROFESSIONAL ENGINEER
NO. 123456789
STATE OF OREGON

RECORDING CERTIFICATE

STATE OF OREGON, COUNTY OF CLATSOP
RECORDS ON THE 26th DAY OF *June*, 1995, I HAVE
RECORDED THE ABOVE INSTRUMENT IN THE OFFICE OF THE CLERK OF
SAYERS BY NAME AND SERIAL ON THE DAY AND DATE WRITTEN ABOVE.
RECORDED BY: *Hayden Bates*

CERTIFICATE OF OWNERSHIP
568 10

ON THIS 19th DAY OF *June*, 1995, I HAVE RECEIVED OF THE
OWNER OF THE ABOVE DESCRIBED PROPERTY THE SUM OF \$1000.00
AS FULL PAYMENT OF THE TAXES DUE ON SAID PROPERTY FOR THE
YEAR 1995. THE TAXES ARE PAID TO THE CLERK OF SAID COUNTY
AND THE TAXES ARE PAID TO THE CLERK OF SAID COUNTY
ON BEHALF OF THE OWNER OF SAID PROPERTY.

[Signature]

CERTIFICATE OF OWNERSHIP

ON THIS 19th DAY OF *June*, 1995, I HAVE RECEIVED OF THE
OWNER OF THE ABOVE DESCRIBED PROPERTY THE SUM OF \$1000.00
AS FULL PAYMENT OF THE TAXES DUE ON SAID PROPERTY FOR THE
YEAR 1995. THE TAXES ARE PAID TO THE CLERK OF SAID COUNTY
AND THE TAXES ARE PAID TO THE CLERK OF SAID COUNTY
ON BEHALF OF THE OWNER OF SAID PROPERTY.

[Signature]

[Signature]

APPROVED TOWNSHIP SUPERVISOR
[Signature]

APPROVED TOWNSHIP SUPERVISOR
[Signature]

APPROVED TOWNSHIP SUPERVISOR
[Signature]

APPROVED TOWNSHIP SUPERVISOR
[Signature]

APPROVED TOWNSHIP SUPERVISOR
[Signature]

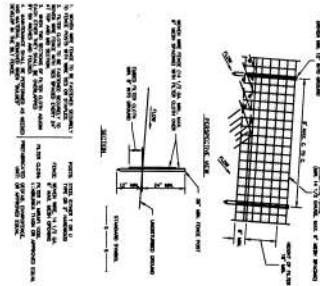
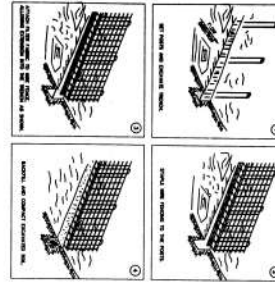
APPROVED TOWNSHIP SUPERVISOR
[Signature]

NO.	DATE	DESCRIPTION
1	6/19/95	APPROVAL
2	6/19/95	APPROVAL
3	6/19/95	APPROVAL
4	6/19/95	APPROVAL
5	6/19/95	APPROVAL
6	6/19/95	APPROVAL
7	6/19/95	APPROVAL
8	6/19/95	APPROVAL
9	6/19/95	APPROVAL
10	6/19/95	APPROVAL

BK-50PG-10

SEAS & FISHER ENGINEERS, INC.
CLATSOP COUNTY PLANNING COMMISSION
1000 COMMERCIAL AVENUE, SEASIDE, OREGON 97138
PHONE: 503-738-2100
FAX: 503-738-2101

Corner Sheet / Location Map
Final Site Plan
Submitted On: 6/10/95
Snow Shoe and Paradise Townships
Clatsop County

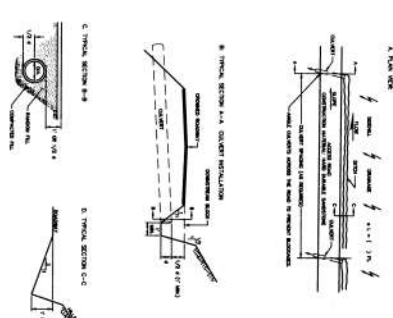


Standard details shall apply unless otherwise noted. All dimensions are in feet unless otherwise noted. All materials shall be as specified in the contract documents. All materials shall be installed in accordance with the manufacturer's instructions. All materials shall be installed in accordance with the manufacturer's instructions.

50 of 13

INSTALLATION AND MAINTENANCE, CONSTRUCTION AND RECONSTRUCTION

1. Check back slope.
2. Check back slope.
3. Check back slope.
4. Check back slope.
5. Check back slope.
6. Check back slope.
7. Check back slope.
8. Check back slope.
9. Check back slope.
10. Check back slope.
11. Check back slope.
12. Check back slope.
13. Check back slope.
14. Check back slope.
15. Check back slope.
16. Check back slope.
17. Check back slope.
18. Check back slope.
19. Check back slope.
20. Check back slope.
21. Check back slope.
22. Check back slope.
23. Check back slope.
24. Check back slope.
25. Check back slope.
26. Check back slope.
27. Check back slope.
28. Check back slope.
29. Check back slope.
30. Check back slope.
31. Check back slope.
32. Check back slope.
33. Check back slope.
34. Check back slope.
35. Check back slope.
36. Check back slope.
37. Check back slope.
38. Check back slope.
39. Check back slope.
40. Check back slope.
41. Check back slope.
42. Check back slope.
43. Check back slope.
44. Check back slope.
45. Check back slope.
46. Check back slope.
47. Check back slope.
48. Check back slope.
49. Check back slope.
50. Check back slope.



NO.	DESCRIPTION	DATE	BY
1	ISSUED FOR PERMIT	11/15/18	MS
2	ISSUED FOR PERMIT	11/15/18	MS
3	ISSUED FOR PERMIT	11/15/18	MS
4	ISSUED FOR PERMIT	11/15/18	MS
5	ISSUED FOR PERMIT	11/15/18	MS
6	ISSUED FOR PERMIT	11/15/18	MS
7	ISSUED FOR PERMIT	11/15/18	MS
8	ISSUED FOR PERMIT	11/15/18	MS
9	ISSUED FOR PERMIT	11/15/18	MS
10	ISSUED FOR PERMIT	11/15/18	MS
11	ISSUED FOR PERMIT	11/15/18	MS
12	ISSUED FOR PERMIT	11/15/18	MS
13	ISSUED FOR PERMIT	11/15/18	MS
14	ISSUED FOR PERMIT	11/15/18	MS
15	ISSUED FOR PERMIT	11/15/18	MS
16	ISSUED FOR PERMIT	11/15/18	MS
17	ISSUED FOR PERMIT	11/15/18	MS
18	ISSUED FOR PERMIT	11/15/18	MS
19	ISSUED FOR PERMIT	11/15/18	MS
20	ISSUED FOR PERMIT	11/15/18	MS
21	ISSUED FOR PERMIT	11/15/18	MS
22	ISSUED FOR PERMIT	11/15/18	MS
23	ISSUED FOR PERMIT	11/15/18	MS
24	ISSUED FOR PERMIT	11/15/18	MS
25	ISSUED FOR PERMIT	11/15/18	MS
26	ISSUED FOR PERMIT	11/15/18	MS
27	ISSUED FOR PERMIT	11/15/18	MS
28	ISSUED FOR PERMIT	11/15/18	MS
29	ISSUED FOR PERMIT	11/15/18	MS
30	ISSUED FOR PERMIT	11/15/18	MS
31	ISSUED FOR PERMIT	11/15/18	MS
32	ISSUED FOR PERMIT	11/15/18	MS
33	ISSUED FOR PERMIT	11/15/18	MS
34	ISSUED FOR PERMIT	11/15/18	MS
35	ISSUED FOR PERMIT	11/15/18	MS
36	ISSUED FOR PERMIT	11/15/18	MS
37	ISSUED FOR PERMIT	11/15/18	MS
38	ISSUED FOR PERMIT	11/15/18	MS
39	ISSUED FOR PERMIT	11/15/18	MS
40	ISSUED FOR PERMIT	11/15/18	MS
41	ISSUED FOR PERMIT	11/15/18	MS
42	ISSUED FOR PERMIT	11/15/18	MS
43	ISSUED FOR PERMIT	11/15/18	MS
44	ISSUED FOR PERMIT	11/15/18	MS
45	ISSUED FOR PERMIT	11/15/18	MS
46	ISSUED FOR PERMIT	11/15/18	MS
47	ISSUED FOR PERMIT	11/15/18	MS
48	ISSUED FOR PERMIT	11/15/18	MS
49	ISSUED FOR PERMIT	11/15/18	MS
50	ISSUED FOR PERMIT	11/15/18	MS

BK-50PG-13

HENSE & FOSTER ENGINEERS, INC.
 CONSULTING ENGINEERS & ARCHITECTS
 1000 W. 10TH AVENUE, SUITE 100
 DENVER, CO 80202
 (303) 733-1100
 FAX (303) 733-1101
 www.hf-engineers.com

Final Site Plan
 Wolf Run Canals
 Subdivision No. 2
 Denver, Colorado

